











MAP LEGEND








TEAM ARRIVAL PROTOCOL

H I G H S C H O O L D I V I S I O N

MAP LEGEND

-  **PARKING LOT F**
XC Invite Parking (Buses/Cars)
-  **WALKING PATH**
-  **ACCESS TO OPEN AREA**
-  **BRIDGE/OVERPASS**
-  **BLOCKED ACCESS**
-  **MEDICAL - ATHLETIC TRAINING ROOM**
Medical stationed throughout course
-  **RESTROOMS**
-  **TUNNEL**
Lot F to Stadium Entrance
-  **STADIUM TICKET BOOTH**
-  **TEAM CHECK-IN**
Packet Pick-Up
-  **STAIRS AND ELEVATOR TO TEAM CAMP AREA** *(Level 1)*
-  **TEAM CAMP AREAS**
Parking Lot First Floor / Practice Field
-  **WATER COOLER FILL UP STATION**
-  **CLERK OF THE COURSE**
Race Check-In
-  **SOUVENIR SALES AND AWARDS**
-  **PROBLEM SOLVING SHED**
Questions and Issues resolved here!

COURSE MAP LEGEND

-  **START LINE**
-  **FINISH LINE**
-  **COURSE PATH**
-  **FIRST MILE**
-  **SECOND MILE**
-  **THIRD MILE**
-  **MILE MARKERS**

TEAM ARRIVAL PROTOCOL

- 1. PARKING**
All buses and vehicles must park in Lot F located on the north side of Temple Ave.
- 2. ENTERING THE STADIUM (2)**
Use Tunnel to cross Temple Ave and enter stadium.
- 3. TEAM PACKET PICK-UP (3)**
Distribute Bib Number to athletes for entry
- 4. TEAM CAMP (4)**
Set up your team camp on the first floor of the Champions Parking Structure (*no need for tents!*)
- 5. RACE CHECK-IN (5)**
30 minutes prior to each race, your team(s) must check in at the Clerk of the Course



LOT F

W TEMPLE AVE



ROAD CLOSED



GATEWAY PARKING STRUCTURE
NO XC INVITE PARKING

BONITA DRIVE CLOSED

STADIUM WAY

CHAMPIONS PARKING STRUCTURE
NO XC INVITE PARKING

MT. SAC
TRACK CLOSED

LEVEL 1
Team Camps

LEVEL 2
CLOSED
CONSTRUCTION

GAUNTLET

SWITCHBACKS

RESERVOIR HILL



POOP OUT HILL

VALLEY LOOP
(2 TIMES)

MT. SAC CROSS COUNTRY COURSE

3 MILE

MILE 1

MILE 2

MILE 3

